


Central Texas

TRANSPORTATION



Learn more at
IndependenceTitle.com



Capital Metro

Capital Metro is Austin's regional public transportation provider. Since 1985, they've provided residents, commuters and visitors quality transit options to match their busy lives.

Visit capmetro.org for more info.

- ♦ 50 Metro routes, one MetroRapid route, 8 Express routes and 19 UT shuttle routes.
- ♦ 3,000 bus stops throughout the Greater Austin Area.
- ♦ 43 MetroRapid stations serve Route 801 (North Lamar/South Congress).
- ♦ MetroRail passenger rail service between the City of Leander and Downtown Austin.
- ♦ 9 MetroRail stations located along a 32-mile line.
- ♦ MetroAccess service for passengers with disabilities.

Ticket & Pass Pricing

All pricing subject to change.

Local Service

Single Ride	\$1.25
Single Ride, Reduced	60¢
Day Pass	\$2.50
Day Pass, Reduced	\$1.25
7-Day Pass	\$11.25
31-Day Pass	\$41.25
31-Day Pass, Reduced	\$20.60

Commuter Service

Single Ride	\$3.50
Single Ride, Reduced	\$1.75
Day Pass	\$7.00
Day Pass, Reduced	\$3.50
7-Day Pass	\$27.50
31-Day Pass	\$96.25
31-Day Pass, Reduced	\$48.10

The following groups ride free:

- ♦ University of Texas Students & Staff
- ♦ Children 5 & Under (Must be accompanied by adult)
- ♦ City of Austin Employees
- ♦ Emergency and military personnel in uniform

* Reduced fares generally cost about half the price of regular fares. Visit capmetro.org to find out if you qualify.

Transit Store

209 West 9th St,
Austin, Texas 78701

Information Center

(512) 389-7475

Ticket & Pass Sales

(512) 389-7475

Customer Comments

(512) 385-0190

GO Line

(512) 474-1200

TDD

(512) 385-5872

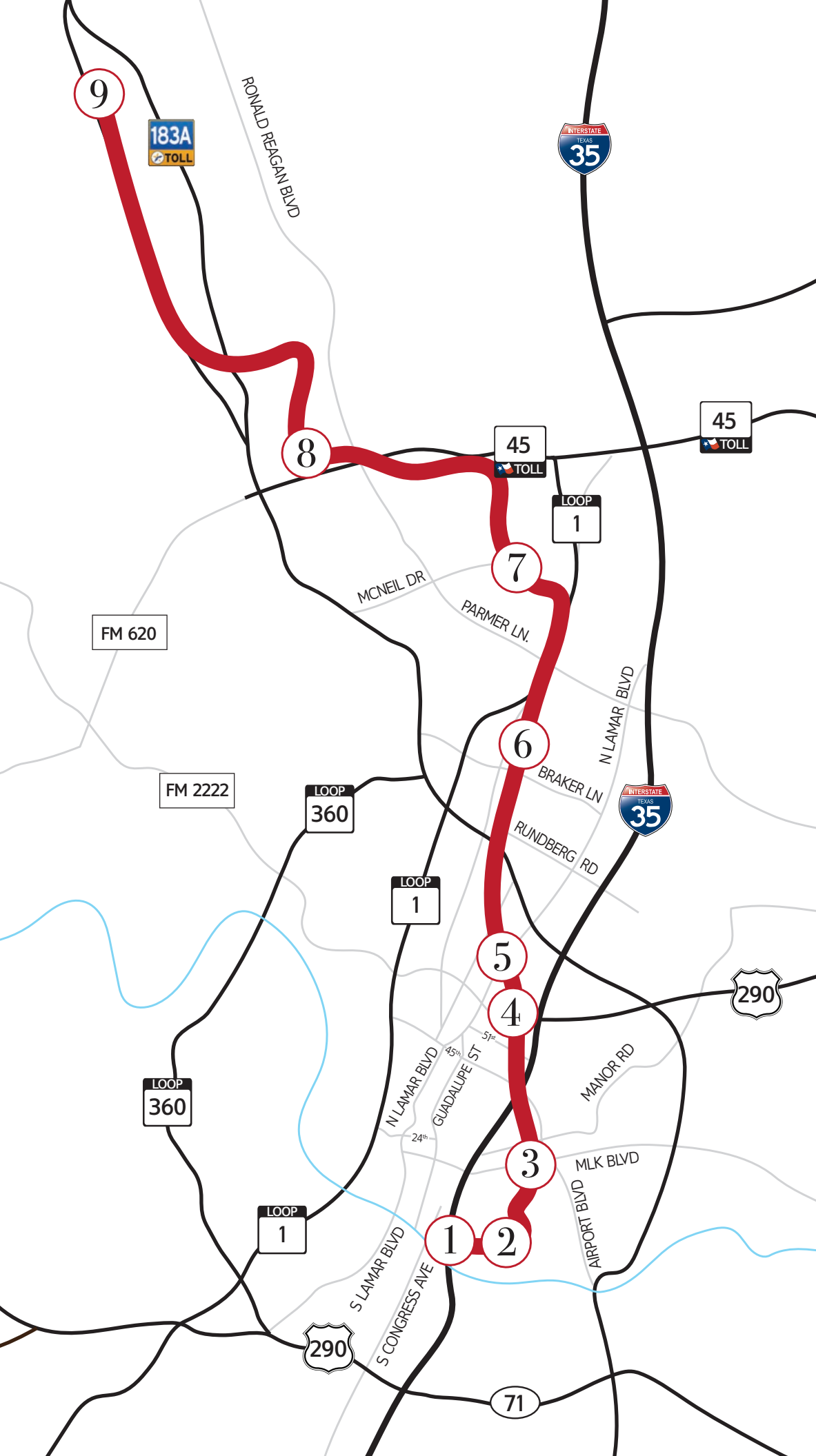
Lost & Found

(512) 389-7454

Job Line

(512) 389-7450

MetroRail Route



1 | Downtown 401 E. 4th St
Conveniently located outside the Austin Convention Center on 4th Street between Neches & Trinity.

2 | Plaza Saltillo 412 Comal St
Located in East Austin among a diverse, culturally rich area with an eclectic mix of small businesses, artists, and new enterprises.

3 | MLK Jr. 1719 Alexander Ave
MLK, Jr. Station is the main rail stop serving the University of Texas by offering direct shuttle service to the campus and the State Capitol complex.

4 | Highland 6420 1/2 Airport Blvd
Located along Airport Blvd just south of Highland Mall Blvd. Near the Mueller Community.

5 | Crestview 6920 N Lamar Blvd
Located west of Lamar between Justin and St. John's Ave. and serves nearby neighborhoods and businesses.

6 | Kramer 2427 1/2 Kramer Ln
East of Burnet Road near the Domain Shopping Center and other businesses.

7 | Howard 3710 West Howard Ln
Conveniently located at the southwest corner of Howard Lane & MoPac with easy access and 200 parking spaces.

8 | Lakeline 13625 Lyndhurst Blvd
Serves commuters from northwest Austin and surrounding communities. Lakeline Station offers 500 parking spaces and is close to Lakeline Mall.

9 | Leander 800 N. US 183
The northernmost stop on the Red Line. Offers 600 parking spaces.



Getting Around Downtown

Tired of hunting for parking? Anyone who's been downtown knows that navigating the traffic and trying to find those ever-elusive parking spots can be a hassle. Luckily, Austin has an abundance of alternatives that allow you easy and convenient access to downtown. From ridesharing to pedicabs, and buses to taxis you'll have no shortage of options to get from point A to B without frustration.

Capital Metro

Capital Metro's bus routes connect downtown to all parts of Austin. You can go multimodal by bringing your bike on board or riding a MetroBus to a MetroRail station and taking the Red Line into downtown. The MetroRail Red Line is a 26-mile line offering comfortable and reliable service between the City of Leander and downtown Austin.

For more info, visit capmetro.org.

Car Sharing

Car sharing services allow you to use cars on an as-needed basis. They're ideal for downtown visitors, rail commuters, and anyone who wants to bypass the drive-and-park hassle.

ZipCar 107

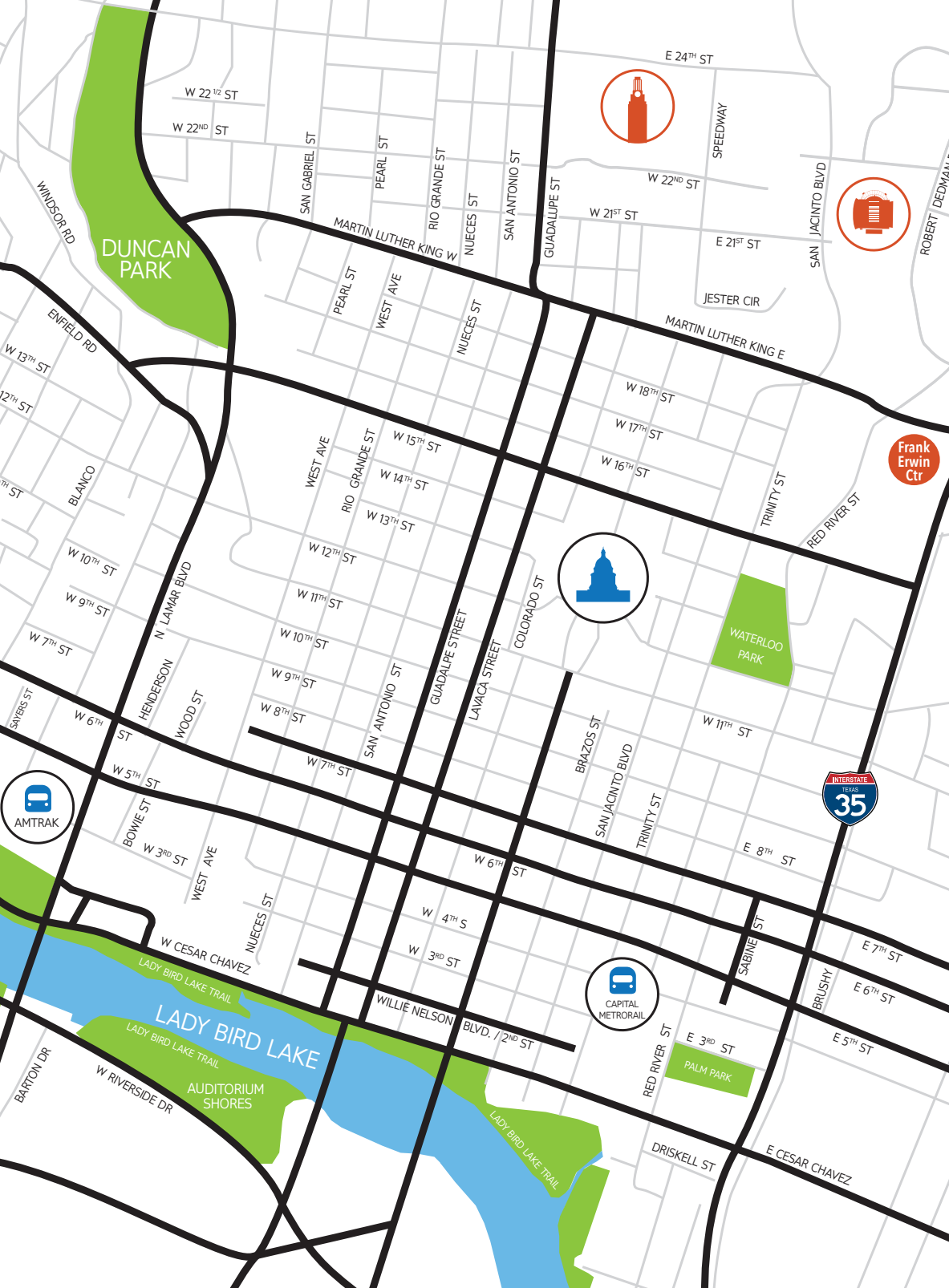
East 10th Street
(512) 291-7278 | zipcar.com/austin

Zipcar has a broad range of 40 vehicles, including hybrids, hatchbacks, sedans, SUVs and pickup trucks. Vehicles will be conveniently located throughout downtown Austin and on the University of Texas at Austin's main campus and west campus.

Taxis & Pedicabs

Taxis abound downtown during the evening hours. During the day, hotel taxi stands are the fastest places to catch a cab. You'll see pedicabs throughout downtown, especially in the entertainment districts of E. 6th Street, the Warehouse District and W. 6th Street. Drivers are fully licensed by the City of Austin. Rates vary - be sure to ask your driver about the price per rider or per trip before hopping in.





Taxis / Ride Sharing

Austin Cab Company
(512) 478-2222 | austincab.com

Lyft
lyft.com/cities/austin

Lone Star Cab
(512) 836-4900 | lonestarcabaustin.com

RideAustin
rideaustin.com

UBER
uber.com/cities/austin

Yellowcab
(512) 452-9999 | yellowcabaustin.com

Pedicabs

Capital Pedicab
(512) 448-2227 | capitalpedicab.com

DirtNail Pedicab
(512) 844-4444 | dirtnailpedicab.com

Easy Rider Pedicabs
(512) 436-3286 | easyriderpedicabs.com

Metrocycle Pedicabs
(512) 825-1276 | metrocyclecab.com

Red Devil Rides
(512) 539-8648 | reddevilrides.com

Roadkill Pedicab
(512) 300-3784 | roadkillpedicab.com

Car Sharing

Zipcar
(512) 291-7278 | zipcar.com

Bike, Moped, & Scooter Sharing

Austin B-cycle
(512) 954-1665 | austin.bcycle.com

Austin Pace
(833) 321-7223 | ridepace.com/austin

Lime Electric Scooters
(888) 546-3345 | li.me/en-us

Revel Electric Mopeds
gorevel.com/austin

Parking Downtown

Garage Parking

Garage parking rates, hours and allowed length of stay vary by location. Outside of special events, rates are typically at least \$5. Many garages prohibit overnight parking - be sure to note each garage's policy.

ParkMe parkme.com

This free app for iOS & Android can help you find real-time parking availability in the form of "heat maps" that show the most likely availability for parking.

Metered Parking

During the hours below, metered parking costs \$1/hour and is limited to 3 hours. Metered parking is free during the hours not listed. Meters take MasterCard, Visa, debit cards or coins.

Between Cesar Chavez and 10th St, and between IH-35 & Lamar Blvd.

Mon - Wed: 8AM - 6PM
Thu & Fri: 8AM - Midnight
Saturdays: 11AM - Midnight

Other

(Mon-Sat): 8AM - 6PM

Valet Parking

Many businesses offer valet parking for the convenience of their customers. Valet parking rates are roughly the same as garage parking rates, with the added bonus of convenience and quicker access to your destination. Hours of operation vary by station - double check these with your attendant.

Toll Roads



Your options for commuting around Austin are ever increasing, with multiple improvements in-planning or under construction and several toll roads already completed. You'll enjoy improved access to downtown, the airport, and more with one of the many projects that are in the works.

TxTag

With an electronic TxTag sticker on your windshield, you can pay tolls without stopping at a toll booth or digging for change. As you enter or exit the toll road, a device above the road reads a signal from the microchip inside your tag and automatically deducts the toll from your pre-paid TxTag account.

TxTag makes paying tolls simple and fast.

There's no stopping or slowing down to pay, no waiting in line at a toll booth and no searching for change on toll roads across Texas. The TxTag sticker goes on the inside of your windshield behind your rearview mirror.

An electronic reader above the toll roads sends a signal to the microchip inside the sticker, and tolls are automatically deducted from your prepaid TxTag account.

TxTag works like a prepaid phone card or gift card.

With a TxTag account, you prepay your tolls. TxTag customers save up to 25% on tolls statewide, and there is never a fee for using your tag. You can easily check your toll expenses and account balance or make payments to your account online or by phone.

Get started with TxTag

When you open an account with \$20 in prepaid tolls, you will receive a TxTag Starter Kit that contains all you need

to start using your TxTag, including installation instructions and the User Guide. Because removing the sticker can damage the chip inside, your TxTag must be permanently installed and cannot be moved between vehicles. If you have more than one vehicle, you can order tags for each and manage them all through one account.

Some vehicles, including motorcycles, need special kinds of tags.

♦ **Motorcycle Tags:** Because the TxTag sticker relies on windshield glass to work, motorcycles require a special tag. The motorcycle tag uses different technology to provide the same benefits of a standard TxTag. To order a motorcycle tag, call 1-888-468-9824. A refundable deposit is required.

♦ **Bumper Tags:** Bumper tags are required for vehicles with certain windshields. Because bumper tags can be reused, a refundable deposit is required. If you have questions, call 1-888-468-9824.

Where to get a TxTag:

♦ **Online at TxTag.org**

♦ **By Phone at 1-888-468-9824**
Toll Free, Mon-Fri, 8 AM - 5 PM

♦ **By Mail**
Download and print the application for a TxTag, then mail the completed application to:

TxTag Customer Service Center
12719 Burnet Rd,
Austin, TX 78727

♦ **In Person**
12719 Burnet Rd
Austin, TX 78727
(888) 468-9824

Walk-Up Counter Hours:
Mon & Fri: 8 AM - 7 PM
Tue - Thu: 8 AM - 5 PM

Problems with your toll bill?

TxTag
(Loop 1, SH-45 N, SH-45 SE, SH-130)
(888) 468-9824

Central Texas Regional Mobility
(183A Toll, 290 Toll) | (888) 811-4565



Open Toll Roads

State Highway 130

The SH 130 toll road is the fast, nonstop alternative to I-35. The remaining 41 miles of the SH 130 toll road provide more relief from traffic congestion for motorists traveling between Austin and San Antonio.

State Highway 45 N

SH 45 North is approximately 13 miles long, extending from Ridgeline Boulevard west of U.S. 183 eastward to SH 130. It connects with major interchanges at US 183, Loop 1, I-35 & SH 130.

State Highway 45 SE

SH 45 Southeast is a 7.4-mile (11.9 km), tolled segment southeast of Austin, near Creedmoor, Texas. Roughly paralleling Farm to Market Road 1327, it is a four-lane, controlled-access facility that links SH 130 and US 183 to Interstate 35 north of Buda. It completes the SH 45 eastern bypass loop around the Austin metropolitan area.

183A 183A

183A is an 11.6-mile toll road operated by the Central Texas Regional Mobility Authority. It extends from northwest Austin through Cedar Park and Leander in northwest Williamson County.

290 Manor Expressway

Manor Expressway is a 6.2-mile limited-access toll road with three lanes in each direction. It extends from US 183 to east of Parmer Lane.

1 Loop 1

The Loop 1 extension is approximately three miles long from Parmer Lane to SH 45 North. It's a six-lane divided roadway with limited frontage roads.

SH-71

These new toll lanes offer greater mobility, enhanced connectivity, and reliable travel times along this key connection to SH 130 near Onion Creek.

1 MoPac Express Lanes

The MoPac Improvement Project now gives drivers the option to bypass congestion on the 11-mile stretch of MoPac between Parmer Lane and Cesar Chavez Street and get to their destination without delay. A study is underway to look at improvements to MoPac from Cesar Chavez south to Slaughter Lane.

Express Lanes provide public transit buses, registered van pools, and emergency vehicles with a reliable, uncongested, non-stop, toll free route to their destination. Individual drivers are permitted to use the lane if they choose to.

To keep the Express Lanes from becoming congested, individual drivers are charged a variable toll that increases when traffic is heavy and goes down when traffic is light. The Express Lanes are not intended for everyday use. There is not enough capacity to accommodate everyone who might want to use them.

The Express Lanes are located in the middle of the MoPac corridor, separated from the existing lanes by a four to five foot wide striped buffer zone with flexible plastic sticks. Drivers are able to access the MoPac Express Lanes at Cesar Chavez Street, at Far West Boulevard and Anderson Lane, or at Parmer Lane. The existing roadway was widened to accommodate the Express Lanes. However, no additional property was purchased and all of the existing non-tolled lanes still remain.

In addition to the Express Lanes, the following improvements have been made:

- ◆ Addition of sound walls
- ◆ Upgrades to the appearance of the corridor with aesthetic enhancements and landscaping.
- ◆ Enhancement of bicycle and pedestrian facilities.
- ◆ Enhanced traffic monitoring and incident management.

Proposed Toll Roads

MoPac South
mopacsouth.com

The Central Texas Regional Mobility Authority (Mobility Authority) and the Texas Department of Transportation (TxDOT) are working with the City of Austin, Capital Metro and other local partners to improve mobility on approximately eight miles of the MoPac Expressway from Cesar Chavez Street to Slaughter Lane. An Environmental Study has been initiated to determine the best alternatives for improving mobility and safety.

Oak Hill Parkway
oakhillparkway.com

US 290 and SH 71 through Oak Hill act as a gateway to the hill country and serve as a key route to Austin for the residents of Oak Hill, Lakeway, Bee Cave, Dripping Springs and other developing communities. An environmental study is currently underway to determine the best options for increasing mobility in the area, and public involvement is a key part of the process.

183 North Mobility Project
183north.com

This environmental study, called the 183 North Mobility Project, thoroughly analyzed a nine-mile section of US 183 between SH 45 North and MoPac to determine the best options for managing congestion, as well as providing a reliable transit route and facilitating reliable emergency response. The Mobility Authority is in the process of procuring a design-build contractor for the project. Construction is expected to begin in early 2021.

Under Construction

Bergstrom Expressway
bergstromexpressway.com

On Friday, March 6, 2015, the Texas Department of Transportation cleared the way for the 183 South Project to proceed into final design and construction. The project broke ground in early 2016, and construction is projected to last for about 5 years. The total project cost will be approximately \$743 million. The construction will take place in phases, with phase one improvements, between US 290/290 Toll and Bolm Road expected to be complete in late 2019. The second phase will open to traffic about a year later.

SH-45 SW
sh45sw.com

SH-45 SW is an innovative, environmentally sensitive four-lane toll road being constructed between State Loop 1 (MoPac) and FM 1626 that will include extensive water quality protection measures and bicycle and pedestrian facilities. Construction of the project commenced in November 2016 and is expected to be completed in 2019.



- Toll Roads Open
- Under Construction
- Proposed/Planning

Austin-Bergstrom International Airport



Located just five miles southeast of Downtown, Austin-Bergstrom International Airport (ABIA) is an airport with a distinctly Austin vibe. It's not unusual to hear live music drifting through the concourse as you wait for your flight. There are also many great restaurants within the terminal.

Directions

Barbara Jordan Terminal (Main)

From Austin

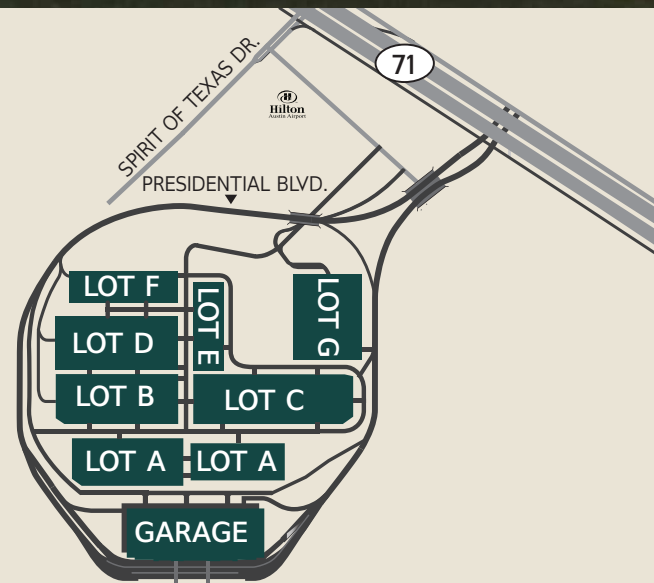
From eastbound TX-71, take the exit for "Airport Cargo/Service Entrance." Turn right onto Spirit of Texas Drive. Go forward through the four-way stop. The cell phone lot is on the left at 2801 Spirit of Texas Drive.

From Bastrop

From westbound TX-71, take the airport exit. Cross Presidential Blvd. (first traffic signal). Take a left on Spirit of Texas Drive (at four-way stop). Follow Spirit of Texas through next four-way stop. The cell phone lot is on the left at 2801 Spirit of Texas Drive.

South Terminal

The newly remodeled South Terminal is separate from the Barbara Jordan Terminal and can be accessed by taking U.S. 183 South to Burleson Road. It is not accessible from inside the Barbara Jordan Terminal or from TX-71. Parking for the South Terminal is on-site, and pay is cashless.



BARBARA JORDAN TERMINAL

SOUTH TERMINAL

EMMA BROWNING AVE.



Contact

ABIA Information

(512) 530-2242 | austintexas.gov/airport

Travelers with Disabilities

(512) 530-2242

Lost & Found

(512) 530-7600

Airport Paging

(512) 530-7243

Airport Parking Information

(512) 530-3307

Parking

On-Airport Parking

3600 Presidential Blvd, Austin

Fast Park & Relax

2300 Spirit of Texas Dr, Austin

(512) 385-8877

airportfastpark.com

The Parking Spot East

Long-Term Parking

1600 Hwy 71 E, Austin

(512) 385-9343

theparkingspot.com

The Parking Spot West

Short-Term Parking

1600 E Hwy 71, Austin

(512) 385-9343

theparkingspot.com

Park&Zoom

9518 Hotel Dr, Austin

(512) 530-7275

parkandzoom.com

Cell Phone Lot

From SH 71, take the Spirit of Texas Drive "Airport Cargo/Service Entrance" exit. Turn right onto Spirit of Texas Drive. Go straight at the four-way stop and at the second four-way stop. Turn left into the Texaco Fuel Station & Convenience Store at 2901 Spirit of Texas Drive. Flight Information Displays, food, and restrooms are available.

Barbara Jordan Terminal - Airlines

AeroMexico

(800) 237-6639

aeromexico.com/en/us

Air Canada

(888) 247-2262

aircanada.com

Alaska Airlines

(800) 252-7522

alaskaair.com

American Airlines

800-433-7300

aa.com

British Airways

800-247-9297

britishairways.com

Delta Airlines

(800) 221-1212

delta.com

Hawaiian Airlines

(800) 367-5320

hawaiianairlines.com

JetBlue Airways

(800) 538-2583

jetblue.com

KLM Royal Dutch Airline

(800) 618-0104

klm.com

Lufthansa

(866) 846-4283

lufthansa.com/us

Norwegian

(800) 357-4159

norwegian.com

Southwest Airlines

(800) 435-9792

southwest.com

Spirit Airlines

(801) 401-2222

spirit.com

Sun Country Airlines

(800) 359-6786

suncountry.com

United Airlines

(800) 241-6522

united.com

Vacation Express

(800) 309-4717

WestJet

(888) 937-8538

westjet.com

South Terminal - Airlines

Allegiant Air

(702) 505-8888

allegiantair.com

Frontier Airlines

(800) 432-1359

frontierairlines.com



Locally Grown ❖ Nationally Strong

Make us your personal title company!



Independence Title

LEARN
MORE

IndependenceTitle.com