



# *Austin* Transportation Guide



Independence  
*Title*

INDEPENDENCETITLE.COM





# Getting Around Downtown

## Capital Metro Bus

Capital Metro's bus routes connect downtown to all parts of Austin. You can go multimodal by bringing your bike on board or riding a MetroBus to a MetroRail station and taking the Red Line into downtown. The MetroRail Red Line is a 26-mile line offering comfortable and reliable service between the City of Leander and downtown Austin. [capmetro.org](http://capmetro.org)

## Parking Downtown

### Garage Parking

Garage parking rates, hours and allowed length of stay vary by location. Outside of special events, rates are typically at least \$5. Many garages prohibit overnight parking – be sure to note each garage's policy.

### Metered Parking

During the hours below, metered parking costs \$2 per hour from 8am to 6pm and have a flat rate of \$5 from 6pm to 3am. Metered parking is free during the hours not listed. Meters take MasterCard, Visa, debit cards or coins.

### Park ATX APP | [parkatxapp.com](http://parkatxapp.com)

This is the official app for Austin's on-street parking, allowing you to pay, extend, and manage your parking sessions.

### ParkWhiz APP | [parkwhiz.com](http://parkwhiz.com)

ParkWhiz is another platform for finding and reserving parking in Austin, including garages and lots near the University of Texas and the Capitol.

### SpotAngels APP | [spotangels.com](http://spotangels.com)

SpotAngels offers a map-based view of parking options, including free parking and garage deals.

### SpotHero APP | [spothero.com](http://spothero.com)

This app helps you find and reserve parking in garages, lots, and valet locations throughout downtown Austin. SpotHero allows you to search by date, time, and location, and prepay to reserve your spot.

## Valet Parking

Many businesses offer valet parking for the convenience of their customers. Valet parking rates are roughly the same as garage parking rates, with the added bonus of convenience and quicker access to your destination. Hours of operation vary by station – double-check these with your attendant.

## Car Sharing, Bike/Scooter Sharing, Pedicabs, & Rideshare/Taxis

Taxis abound downtown during the evening hours. During the day, hotel taxi stands are the fastest places to catch a cab. You'll see pedicabs throughout downtown, especially in the entertainment districts of E. 6th Street, the Warehouse District and W. 6th Street. Drivers are fully licensed by the City of Austin. Rates vary – be sure to ask your driver about the price per rider or per trip before hopping in.

## Car Sharing

Car sharing services allow you to use cars on an as-needed basis. They're ideal for downtown visitors, rail commuters, and anyone who wants to bypass the drive-and-park hassle.

### ZipCar | [zipcar.com/austin](http://zipcar.com/austin)

Zipcar has vehicles conveniently located throughout downtown Austin and on the University of Texas at Austin's main campus and west campus. 512-291-7278

### Turo | [turo.com](http://turo.com)

Turo is a car-sharing marketplace that connects vehicle owners, called hosts, to drivers who will pay a daily rate to use privately owned cars.

## Bike, Moped, & Scooter Sharing

**Bird** | [bird.co](http://bird.co)

**MetroBike** | [capmetro.org/bikeshare](http://capmetro.org/bikeshare)

**Lime Electric Scooters** | [li.me/en-us](http://li.me/en-us)

## Rideshare/Taxis

**ATX Co-op Taxi** | [atxcooptaxi.net](http://atxcooptaxi.net)

**Central City Taxi** | [centralcitytaxi.com](http://centralcitytaxi.com)

**FastCab** | [fastcabatx.com](http://fastcabatx.com)

**Lyft** | [lyft.com/cities/austin](http://lyft.com/cities/austin)

**Metropolitan Taxi** | [taxicabaustin.com](http://taxicabaustin.com)

**Waymo** | [waymo.com](http://waymo.com)

**UBER** | [uber.com/cities/austin](http://uber.com/cities/austin)

**zTrip** | [ztrip.com/austin](http://ztrip.com/austin)

## Pedicabs

**Austin Pedicab Co** | [austinpedicab.com](http://austinpedicab.com)

**Easy Rider Pedicabs** | [easyriderpedicabs.com](http://easyriderpedicabs.com)

**Fly By Pedal Cab** | [flybypedalcab.com](http://flybypedalcab.com)

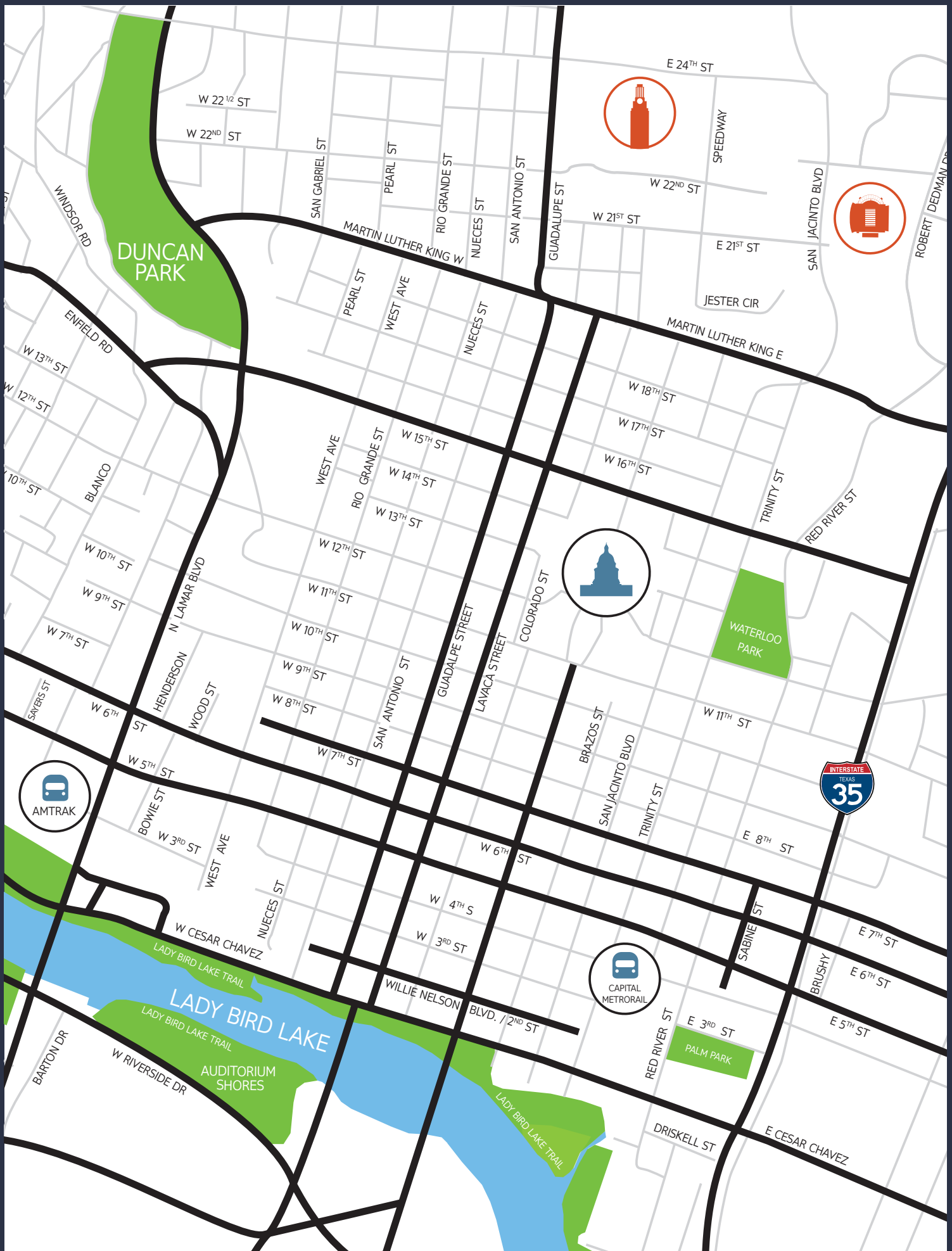
**Metrocycle Pedicabs** | [metrocyclecab.com](http://metrocyclecab.com)

**Movimint Bike Cab** | [austinpedicab.org](http://austinpedicab.org)

**Pedicab Adventures** | [pedicabadventures.com](http://pedicabadventures.com)

**Precision Pedicab** | [precisionpedicab.com](http://precisionpedicab.com)

**Roadkill Pedicab** | [roadkillpedicab.com](http://roadkillpedicab.com)



DUNCAN PARK

WATERLOO PARK

LADY BIRD LAKE

AUDITORIUM SHORES







# CapMetro

Capital Metro is Austin's regional public transportation provider. Since 1985, they've provided residents, commuters and visitors quality transit options to match their busy lives. Visit [capmetro.org](http://capmetro.org) for more info.

## Bus

[capmetro.org/bikeshare](http://capmetro.org/bikeshare)

Neighborhood routes with frequent stops - the workhorse of public transit, count on these routes to get you just about anywhere you need to go. With 11 High-Frequency routes, CapMetro provides reliable connections throughout Austin.

### High-Frequency Route Network

A network of routes with frequent service at every 15 minutes or better

### Local Routes

Routes 1-99 - service to and from downtown, with convenient, regular stops

### Flyer Routes

Routes 100-199

### Feeder Routes

Routes 200-299 - service between neighborhoods, transit centers and Park & Rides

### Crosstown Routes

Routes 300-399 - service that bypasses downtown, crossing across neighborhoods

### Round Rock Routes

Routes within the city of Round Rock that connect to Austin

### Special service routes

Routes 400-499 - late-night service, rail connectors, flex routes and circulator buses.

### UT Shuttle routes

Routes 640-672. Summer level service from June 5 to August 16.

### Rapid routes

Routes 800-803 and 837 - Frequent service with a limited number of stops and faster travel times

### Night Owl routes

Routes 481-486 - service running from midnight to 3 a.m. on Monday through Saturday nights



#### Transit APP

- Plan and track your trip with real-time schedules
- Find Bus, Rail, Bikeshare & Pickup near you
- Check service alerts
- FREE access to Transit Royale



#### Umo APP

Pay for rides with the Umo APP. Board seamlessly on the Bus today and the Rail with your phone. Umo users benefit from automatic daily and monthly fare capping.

## Bikeshare

[capmetro.org/bikeshare](http://capmetro.org/bikeshare) | 512-474-1200

Bikes aren't just eco-friendly transportation; they provide wider access to Austin and a breezy option for the last mile of your journey. Bikeshare is a CapMetro-operated system of electric bikes that gets you around central Austin without having to buy a bike of your own!



#### CapMetro Bikeshare APP

- Go where cars can't! Check bikeshare stations and available bikes near you
- Create an account & attach a payment method
- Pay your fare & unlock the bike
- Plan a multimodal trip on the Transit APP

## Pickup

Pickup is a limited area shared ride shuttle service. If you live in our service zones, use our Pickup app to arrange on-demand transit service to bus stops, appointments, grocery or drugstores and anywhere within a few miles.



#### Pickup APP

Download the Pickup App or call 512-369-6200 to book by phone.

## Help & Contact

### Customer Care

512-474-1200  
[customer.service@capmetro.org](mailto:customer.service@capmetro.org)

### Transit Store

209 West 9th St, Austin  
512-389-7454

### Rail Emergency

512-997-0010 | 512-997-0011

### Security Concerns

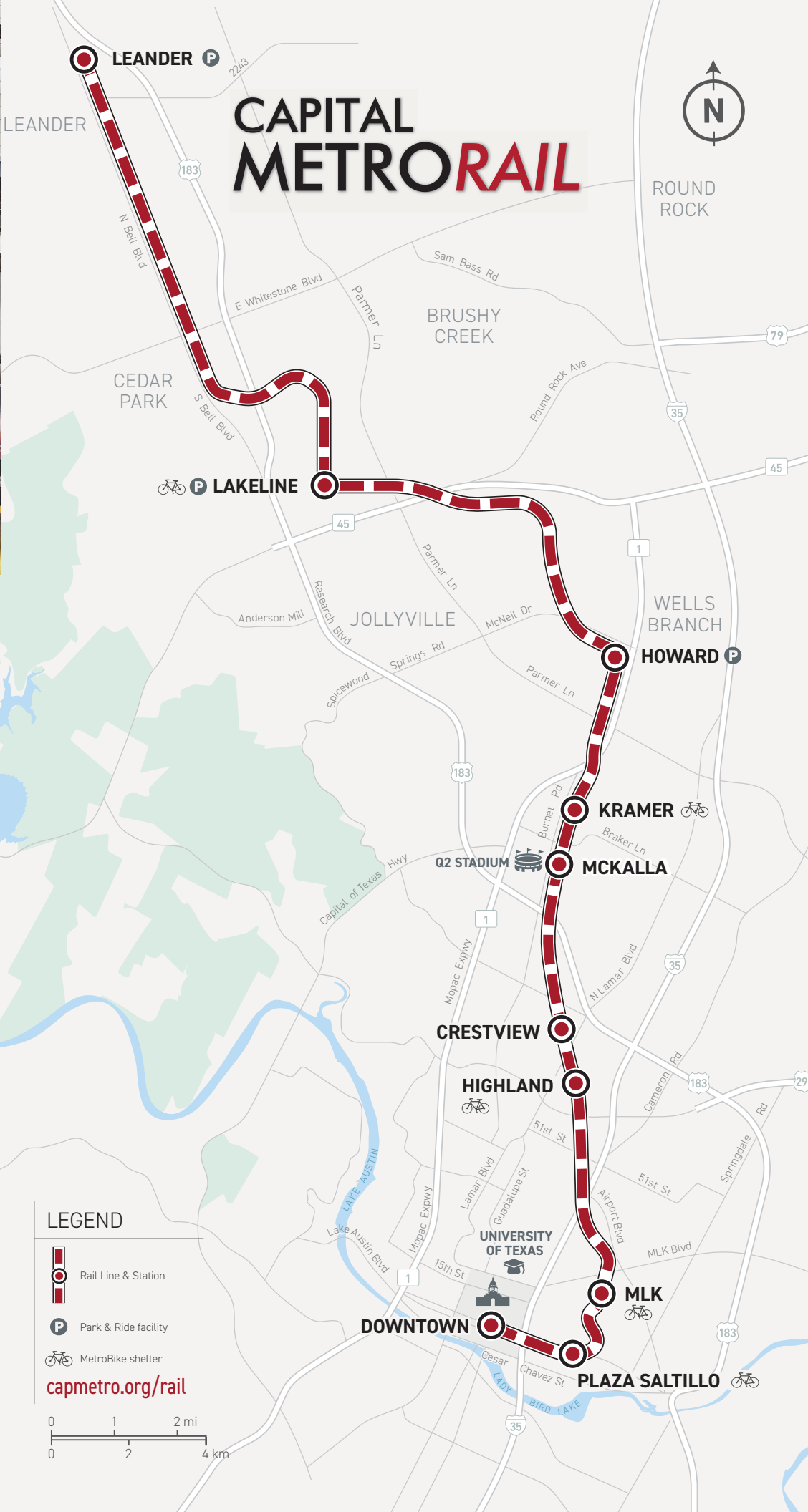
512-474-1200  
Call 911 for emergencies

### Lost & Found

[lostandfound@capmetro.org](mailto:lostandfound@capmetro.org)

512-474-1200 (if you lost it that day)

512-389-7454 (if you call the next day or later)



## METRORAIL Stations

### Leander

800 N. US 183  
The northernmost stop on the Red Line. Offers 600 parking spaces.

### Lakeline

13625 Lyndhurst Blvd  
Serves commuters from northwest Austin and surrounding communities. Lakeline Station offers 500 parking spaces and is close to Lakeline Mall.

### Howard

3710 West Howard Ln  
Conveniently located at the southwest corner of Howard Lane & MoPac with easy access and 200 parking spaces.

### Kramer

2427 ½ Kramer Ln  
East of Burnet Road near the Domain Shopping Center and other businesses.

### McKalla

Located adjacent to the Q2 Stadium (Austin FC), near Delta Drive, on the MetroRail Red Line between Braker Lane and Rutland Drive.

### Crestview

6920 N Lamar Blvd  
Located west of Lamar between Justin and St. John's Ave. and serves nearby neighborhoods and businesses.

### Highland

6420 ½ Airport Blvd  
Located along Airport Blvd just south of Highland Mall Blvd. Near the Mueller Community.

### MLK Jr.

1719 Alexander Ave  
MLK, Jr. Station is the main rail stop serving the University of Texas by offering direct shuttle service to the campus and the State Capitol complex.

### Plaza Saltillo

412 Comal St  
Located in East Austin among a diverse, culturally rich area with an eclectic mix of small businesses, artists, and new enterprises.

### Downtown

401 E. 4th St  
Conveniently located outside the Austin Convention Center on 4th Street between Neches & Trinity.





# Toll Road Operations

In Central Texas, there are two transportation agencies that operate the toll roads: the Texas Department of Transportation (TxDOT) and the Central Texas Regional Mobility Authority.

Both agencies accept toll payments one of two ways:



**TxTag Electronic Payment** | [txtag.org](http://txtag.org)

**TxTag** A TxTag is a thin sticker that goes on the inside of your windshield. An electronic reader above the toll roads sends a signal to the microchip inside the sticker and tolls are automatically deducted from your prepaid TxTag account.

## Pay By Mail

Drivers without a TxTag are mailed a statement from the transportation agency operating the toll road that was driven. Toll rates paid by mail are higher than TxTag rates and each bill comes with an additional processing charge.

# Toll Roads Around the City

Toll Roads operated by the  
**Central Texas Mobility Authority**  
[mobilityauthority.com](http://mobilityauthority.com)



## MoPac Express Lanes

The MoPac Express Lane gives drivers the option to bypass congestion on the 11-mile stretch of MoPac between Parmer Lane and Cesar Chavez Street and get to their destination without delay.

Express lanes are special buffer-separated lanes that use variable tolls to keep traffic moving even when the adjacent lanes are congested. This is accomplished by raising the toll when traffic is heavy and lowering the toll when traffic is light.



## 183 Toll

The 183 Toll project upgraded the previous four-lane US 183 to include three tolled mainlanes and up to three non-tolled general-purpose lanes in each direction between US 290 and SH 71—tripling the roadway's previous capacity. The 183 Toll Road, combined with other roadways, makes it possible for drivers to travel from Austin-Bergstrom International Airport through Leander without stopping. 183 Toll also provides a north-south alternative to I-35.



## 183A Toll

183A is an 11.6-mile toll road operated by the Central Texas Regional Mobility Authority. It extends from northwest Austin through Cedar Park and Leander in northwest Williamson County.



## 290 Toll

Manor Expressway is a 6.2-mile limited-access toll road with three lanes in each direction. It extends from US 183 to east of Parmer Lane.



## 45 SW Toll

SH-45 SW is an innovative, environmentally sensitive four-lane toll road being constructed between State Loop 1 (MoPac) and FM 1626 that will include extensive water quality protection measures and bicycle and pedestrian facilities. Construction of the project commenced in November 2016 and is expected to be completed in 2019.



## 71 Toll Lane

These new toll lanes offer greater mobility, enhanced connectivity, and reliable travel times along this key connection to SH 130 near Onion Creek.

Toll Roads operated by the  
**Texas Department of Transportation**  
[txdot.gov](http://txdot.gov)



## Loop 1

The Loop 1 extension is approximately three miles long from Parmer Lane to SH 45 North. It's a six-lane divided roadway with limited frontage roads.



## State Highway 130

The SH 130 toll road is the fast, nonstop alternative to I-35. The remaining 41 miles of the SH 130 toll road provide more relief from traffic congestion for motorists traveling between Austin and San Antonio.



## State Highway 45 N

SH 45 North is approximately 13 miles long, extending from Ridgeline Boulevard west of U.S. 183 eastward to SH 130. It connects with major interchanges at US 183, Loop 1, I-35 & SH 130.



## State Highway 45 SE

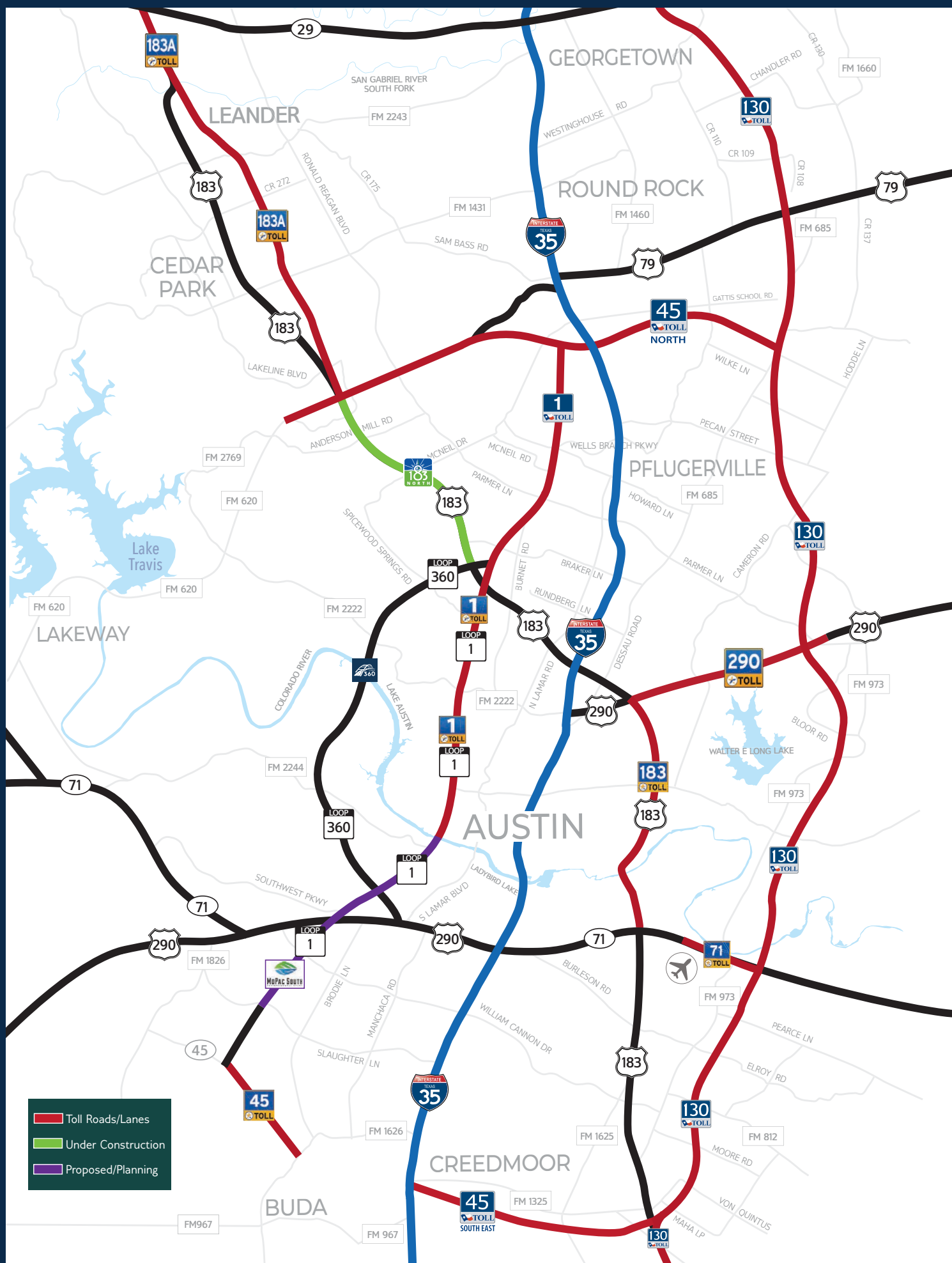
SH 45 Southeast is a 7.4-mile (11.9 km), tolled segment southeast of Austin, near Creedmoor, Texas. Roughly paralleling Farm to Market Road 1327, it is a four-lane, controlled-access facility that links SH 130 and US 183 to Interstate 35 north of Buda. It completes the SH 45 eastern bypass loop around the Austin metropolitan area.

## Toll Roads Under Construction



## 183 North Mobility Project | [183north.com](http://183north.com)

The 183 North Mobility Project aims to improve mobility, reduce congestion and provide more reliable travel times along the nine-mile stretch of US 183 between SH 45 North and MoPac. The project includes the construction of two express lanes in each direction and the addition of a general-purpose lane to bring the number of non-tolled lanes to four in each direction. Express lane direct connectors will be constructed with MoPac to the south. The project also includes operational improvements to southbound MoPac, new shared use path connections, new sidewalks and cross-street connections for bicycles/pedestrians. When completed, those looking to bypass traffic congestion have a choice to use the 183 North Express Lanes. Drivers who prefer not to pay a toll will still have the option to use the improved non-tolled general-purpose lanes.







# ABIA

Austin-Bergstrom  
International Airport  
[austintexas.gov/airport](http://austintexas.gov/airport)

## Airlines with service at ABIA

### Barbara Jordan Terminal

**AeroMexico**

800-237-6639 | [aeromexico.com/en/us](http://aeromexico.com/en/us)

**Air Canada**

888-247-2262 | [aircanada.com](http://aircanada.com)

**Alaska Airlines**

800-252-7522 | [alaskaair.com](http://alaskaair.com)

**American Airlines**

800-433-7300 | [aa.com](http://aa.com)

**British Airways**

800-247-9297 | [britishairways.com](http://britishairways.com)

**Copa Airlines**

786-840-2672 | [copaair.com](http://copaair.com)

**Delta Airlines**

800-221-1212 | [delta.com](http://delta.com)

**Hawaiian Airlines**

800-367-5320 | [hawaiianairlines.com](http://hawaiianairlines.com)

**JetBlue Airways**

800-538-2583 | [jetblue.com](http://jetblue.com)

**KLM Royal Dutch Airlines**

800-618-0104 | [klm.com](http://klm.com)

**Lufthansa**

(866) 846-4283 | [lufthansa.com/us](http://lufthansa.com/us)

**Southwest Airlines**

800-435-9792 | [southwest.com](http://southwest.com)

**Spirit Airlines**

855-728-3555 | [spirit.com](http://spirit.com)

**Sun Country Airlines**

800-359-6786 | [suncountry.com](http://suncountry.com)

**United Airlines**

800-241-6522 | [united.com](http://united.com)

**Viva Aerobus**

866-359-8482 | [vivaaerobus.com/en-us](http://vivaaerobus.com/en-us)

**WestJet**

888-937-8538 | [westjet.com](http://westjet.com)

### South Terminal

**Allegiant Air**

702-505-8888 | [allegiantair.com](http://allegiantair.com)

**Frontier Airlines**

801-401-9000 | [flyfrontier.com](http://flyfrontier.com)

## Help & Contact

**ABIA Information**

512-530-2242 | [austintexas.gov/airport](http://austintexas.gov/airport)

**Travelers with Disabilities**

512-530-2242

**Lost & Found**

512-530-7600

**Airport Paging**

512-530-7243





## Directions

### Barbara Jordan Terminal (Main)

#### From Austin

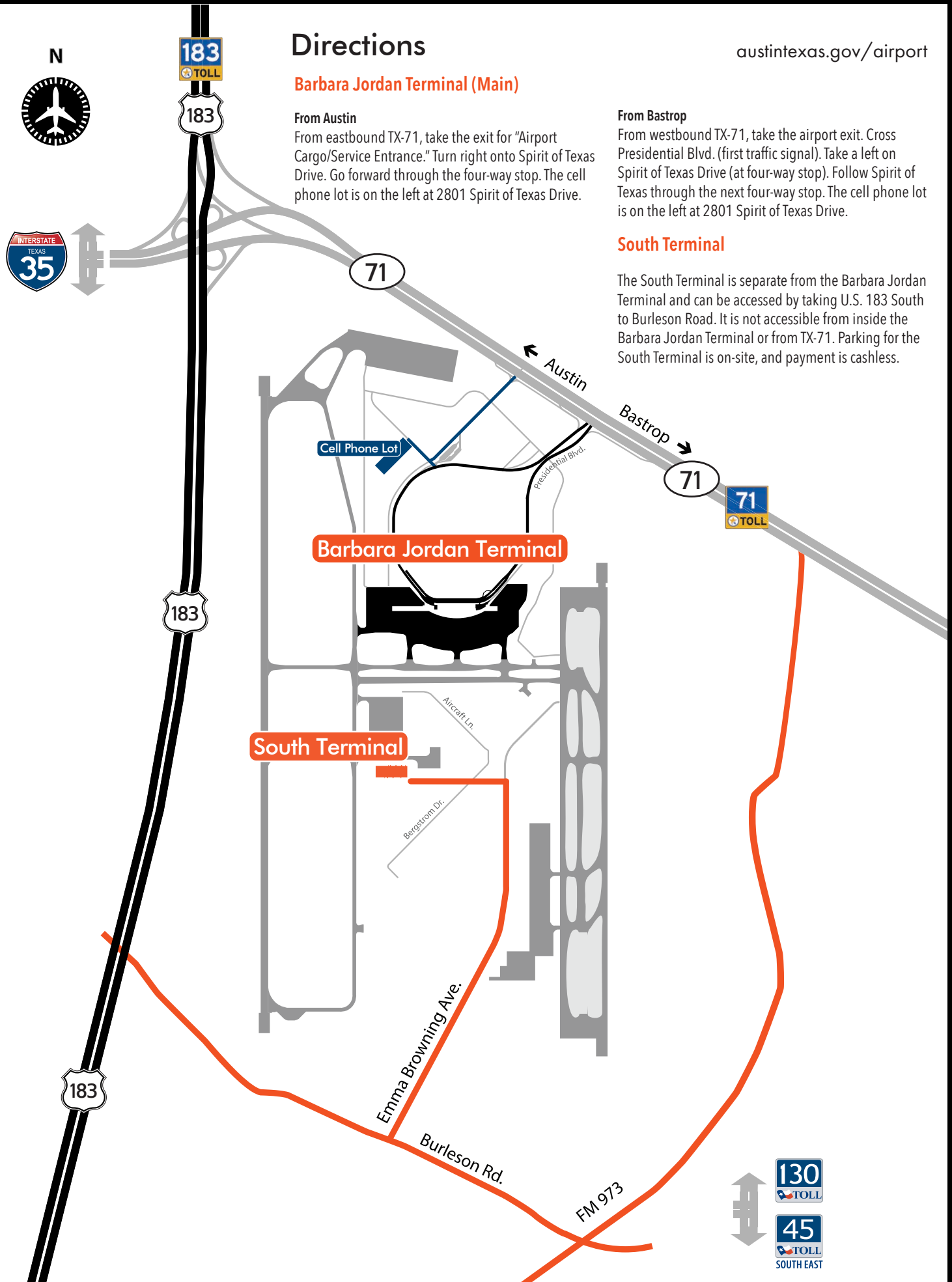
From eastbound TX-71, take the exit for "Airport Cargo/Service Entrance." Turn right onto Spirit of Texas Drive. Go forward through the four-way stop. The cell phone lot is on the left at 2801 Spirit of Texas Drive.

#### From Bastrop

From westbound TX-71, take the airport exit. Cross Presidential Blvd. (first traffic signal). Take a left on Spirit of Texas Drive (at four-way stop). Follow Spirit of Texas through the next four-way stop. The cell phone lot is on the left at 2801 Spirit of Texas Drive.

### South Terminal

The South Terminal is separate from the Barbara Jordan Terminal and can be accessed by taking U.S. 183 South to Burleson Road. It is not accessible from inside the Barbara Jordan Terminal or from TX-71. Parking for the South Terminal is on-site, and payment is cashless.



## Passenger Drop-off/Pick-up

### Passenger Drop-Off

Both the upper and lower level roadways are open for passenger drop-off. People dropping passengers off are encouraged to use whichever level has the least amount of congestion. Passengers getting dropped off on the lower level/arrivals can take the elevator, escalator or stairs up to ticketing and TSA security.

### AUS Cell Phone Waiting Lot

2901 Spirit of Texas Drive  
The Barbara Jordan Terminal cell phone lot is available 24/7 for drivers waiting to pick up arriving passengers. Fuel & Food located on-site: Texaco Gas Station, Subway, TeaN'ergy, Un Taco Mas, and a Whataburger are on site.

### Passenger Pick-up

When you're picking up passengers, drive to the lower baggage level as you enter the airport property. The terminal curb side is for active loading and unloading only. Parking and unattended vehicles are not allowed.

## Parking

### On-Site Airport Parking

3600 Presidential Blvd, Austin  
abiaparking.com

### Fast Park & Relax

2300 Spirit of Texas Dr, Austin  
512-385-8877 | thefastpark.com

### The Parking Spot East

1600 Hwy 71 E, Austin  
512-385-9343 | theparkingspot.com

### The Parking Spot West

1600 E Hwy 71, Austin  
512-385-9343 | theparkingspot.com

### Park & Zoom

9518 Hotel Dr, Austin  
512-530-7275 | parkandzoom.com

### Way Parking

Find best rates for Austin Airport parking.  
way.com/austin-airport-parking

## Rideshare and Taxis

### ATX Co-Op Taxi

512-333-5555  
atxcooptaxi.net

### Central City Taxi

512-400-4044  
centralcitytaxi.com

### Lyft

lyft.com/cities/austin

### UBER

uber.com/cities/austin

### Z-Trip

512-452-9999  
ztrip.com/austin



## Rental Cars

Tram services are available for passengers to access the rental car facility easily. The Mobility Tram is located on the third floor of the Red Garage – just across the pedestrian walkway from the departures/upper level of the terminal. This tram takes travelers across the Red Garage to the Rental Car Facility entrance and offers another easy way to access rideshare pick-up. From the Rental Car Facility front doors, take the elevator or stairwell to your left down to the second floor for rideshare pick-up.

### Advantage Rent A Car

800-777-5500 | advantage.com

### Budget Rent A Car

512-356-3519 | budget.com

### Easirent Car Rental

512-842-9007 | us.easirent.com

### National Car Rental

844-366-2655 | nationalcar.com

### Alamo Rent A Car

737-484-3886 | alamo.com

### Dollar Car Rental

512-530-2277 | dollar.com

### FOX Rent A Car

855-571-8410 | foxrentacar.com

### Payless Car Rental of Austin

512-356-5295 | paylesscar.com

### Avis Car Rental

512-356-3510 | avis.com

### Enterprise Rent-A-Car

737-484-3902 | enterprise.com

### Hertz Car Rental

512-247-7250 | hertz.com

### Thrifty Car Rental

512-530-6811 | thrifty.com







Locally Grown ♦ Texas Strong

Make us your personal  
title company!



Independence  
*Title*

INDEPENDENCETITLE.COM